





















Segment	Directions	Overall
1. 0.0 	Start of route	0.0
2. 0.1 	R onto Co Rd 628 Smith Station Rd	0.1
3. 0.6 	L onto Co Rd 608 Massaponax Church Rd	0.7
4. 3.5 	R onto Co Rd 668 Summit Crossing Rd	4.2
5. 3.1 	R onto State Route 609 Macedonia Rd	7.3
6. 2.9 	R onto State Route 606 Stonewall Jackson Rd	10.2
7. 0.7 	L onto Guinea Dr-St Rte 755 REST STOP #1 HOPEWELL CHURCH	10.9










Segment	Directions	Overall
8. 0.0 	Leaving Rest Stop #1 R onto State Route 606 Stonewall Jackson Rd	10.9
9. 0.2 	R onto State Route 607 Guinea Station Rd	11.1
10. 0.8 	R onto State Route 609 State Rte 607/609 Rozell Rd	11.9
11. 1.0 	Slight L to stay on Rozell Rd	12.9
12. 1.1 	R onto State Route 609/626 Woodford Rd	14.0



100 Mile Course

Segment	Directions	Overall
13. 3.7 	R onto State Route 605 Paige Rd	17.7
14. 5.0 	Rd Name Change-Mayre Rd	22.7
15. 0.7 	R onto Arcadia Rd	23.4
16. 0.0 	L onto Marye Rd	23.4
17. 0.4 	Slight L to stay on Marye Rd	23.8
18. 2.7 	R onto Blaydes Corner Rd	26.5
19. 3.7 	L into Berkley Elementary (Just before stop sign at Partlow Rd VA-738)	30.3
20. 0.1 	L into REST STOP #2 REST STOP #2 BERKELEY ELEMENTARY	30.3

Emergency #: 540-840-8172 100 Mile Course

Segment	Directions	Overall
21. 0.0 	L out of rest stop (Partlow Rd)	30.3
22. 6.8 	R onto Fairview Rd	37.1
23. 2.8 	Sharp L onto Arritt Rd	39.9
24. 1.9 	Continue onto St Rte 601 Greens Corner	41.8
25. 3.0 	R onto 601-Bumpass Rd	44.8
26. 1.6 	R after railroad track to stay on State Rte 601 Bumpass Rd	46.4
27. 0.7 	L into REST STOP #3 REST STOP #3 BUCKNER PARK	47.1



100 Mile Course

Segment	Directions	Overall
28. 0.0	← L onto State Rte 601 Bumpass Rd	47.1
29. 0.9	↑ Continue onto St Rte 618 Fredericks Hall Rd	48.0
30. 5.1	➡ R onto State Rte 614 Elk Creek Rd	53.1
31. 3.9	↑ Straight through stop sign Poindexter Ln-St. Rte 769	57.0
REST STOP #4 ELK CREEK STORE		
32. 0.1	← L onto State Rte 652 Kentucky Springs Rd	57.1



Segment	Directions	Overall
33. 2.3	← L onto State Rte 622 Moody Town Rd	59.4
34. 4.3	← L onto State Rte 701 Eastham Rd	63.7
35. 0.8	← L onto State Rte 601 Greens Corner Rd	64.5
36. 0.8	↑ Continue onto Co Rd 601 Arritt Rd	65.3
37. 1.9	↑ Road name change Lewiston Rd	67.2



100 Mile Course

Segment	Directions	Overall
38. 6.9	➡ R onto VA-208 Courthouse Rd	74.1
39. 0.1	➡ R into Lake Anna Winery REST STOP #5 LAKE ANNA WINERY	74.2
40. 0.1	➡ Return to Courthouse Rd R onto VA-208-Courthouse Rd	74.3
41. 0.2	← L onto Lawyers Rd -601	74.5
42. 4.5	➡ R onto Stubbs Bridge Rd	79.0
43. 3.2	➡ R onto Post Oak Rd	82.2
44. 0.9	← L onto Pamunky Rd	83.1
45. 4.2	↑ Straight into Rest Stop #6 REST STOP #6 SHADY GROVE UMC	87.3



Segment	Directions	Overall
46. 0.0	← L onto Catharpin Rd	87.3
47. 0.3	➡ R onto Robert E Lee Dr	87.6
48. 6.1	← L onto VA-208 Lake Anna Pkwy	93.7
49. 0.5	➡ R onto Old Robert E Lee Dr	94.2
50. 0.5	➡ R onto Brock Rd	94.7
51. 0.5	↑ Straight onto Courthouse Rd	95.2
52. 0.6	← Slight L onto Massaponax Church Rd	95.8
53. 3.5	← L onto Honor Ln (Patriot Park)	99.3
54. 0.7	🚩 End of Route-RR YMCA on R	100.0



7-8 AM START TIME

100 Mile Course