

















Segment	Directions	Overall
1. 0.0 	Start of route	0.0
2. 0.1 	R onto CO Rd 628 Smith Station Rd	0.1
3. 0.6 	R onto Co Rd 608 Massaponax Church Rd	0.7
4. 4.0 	Sharp L onto Courthouse Rd	4.7
5. 3.4 	Continue onto VA-738 Partlow Rd	8.1
6. 2.2 	L into REST STOP #1 REST STOP #1 BERKELEY ELEMENTARY SCHOOL Note: L when leaving	10.3









50 Mile Course

Segment	Directions	Overall
7. 6.8 	R onto Fairview Rd	17.0
8. 2.8 	R onto CO Rd 601 Lewiston Rd	19.8
9. 7.0 	R onto VA-208E Courthouse Rd (Caution-Fast Moving Vehicles)	26.8
10. 0.1 	R into REST STOP #2 REST STOP #2 LAKE ANNA WINERY Note: Return to Courthouse Rd and make R to return to course. (Caution-Fast Moving Vehicles)	26.9 27.1

50 Mile Course

Segment	Directions	Overall
11. 0.1 	R onto VA-208 Courthouse Rd.	27.2
12. 0.2 	L onto Lawyers Rd-601	27.4
13. 4.5 	R onto Co Rd 612 Stubbs Bridge Rd	31.9
14. 3.2 	Slight R onto Post Oak Rd	35.1
15. 0.9 	Slight L onto Pamunkey Rd	36.0
16. 4.2 	Straight into Rest Stop #3 REST STOP #3 SHADY GROVE UMC Note: L to return to course (Catharpin Rd)	40.2

50 Mile Course

Segment	Directions	Overall
17. 0.3 	R onto Robert E Lee Dr	40.5
18. 6.1 	L onto VA-208E Lake Anna Pkwy	46.6
19. 0.5 	R onto Old Robert E Lee Dr	47.1
20. 0.5 	R onto Brock Rd	47.6
21. 0.5 	Continue straight onto Courthouse Rd	48.1
22. 0.6 	Slight L onto CO Rd 608 Massaponax Church Rd	48.7
23. 3.5 	L onto Honor Ln (Patriot Park)	52.2
24. 0.6 	End of Route -YMCA on R	52.8

9-10 AM START TIME

50 Mile Course