
























Segment	Directions	Overall
1. 0.0 	Start of route	0.0
2. 0.1 	R onto CO Rd 628 Smith Station Rd	0.1
3. 0.6 	R onto Co Rd 608 Massaponax Church Rd	0.7
4. 4.0 	Sharp L onto Courthouse Rd	4.7
5. 3.4 	Continue onto VA-738 Partlow Rd	8.1
6. 2.2 	L into REST STOP #1 REST STOP #1 BERKELEY ELEMENTARY SCHOOL Note: L when leaving	10.3

80 Mile Course

Segment	Directions	Overall
7. 0.0 	L out of rest stop #2	10.3
8. 6.8 	R onto Fairview Rd	17.1
9. 2.8 	Sharp L onto Arritt Rd	19.9
10. 1.9 	Continue onto St Rte 601 Greens Corner	21.8
11. 3.0 	R onto 601-Bumpass Rd	24.8
12. 1.6 	R after railroad track to stay on State Rte 601 Bumpass Rd	26.3
13. 0.7 	L into REST STOP #2 REST STOP #2 BUCKNER PARK	27.0

80 Mile Course

Segment	Directions	Overall
14. 0.0 	L onto State Rte 601 Bumpass Rd	27.0
15. 0.9 	Continue onto St Rte 618 Fredericks Hall Rd	27.9
16. 5.1 	R onto State Rte 614 Elk Creek Rd	33.0
17. 4.0 	Continue straight through stop sign- Poindexter Ln St. Rte 769 REST STOP #3 ELK CREEK STORE	37.0
18. 0.0 	L onto State Rte 652 Kentucky Springs Rd	37.0

Segment	Directions	Overall
19. 2.3 	L onto State Rte 622 Moody Town Rd	39.3
20. 4.3 	L onto State Rte 701 Eastham Rd	43.6
21. 0.8 	L onto State Rte 601 Greens Corner Rd	44.4
22. 0.8 	Continue onto Co Rd 601 Arritt Rd	45.2
23. 1.9 	Road name change Lewiston Rd	47.1

80 Mile Course



Segment	Directions	Overall
24. 6.9 ➡	R onto VA-208 Courthouse Rd	54.0
25. 0.1 ➡	R into Lake Anna Winery <b>REST STOP #4 LAKE ANNA WINERY</b>	54.1
26. 0.1 ➡	Return to Courthouse Rd R onto VA-208-Courthouse Rd	54.2
27. 0.2 ←	L onto Lawyers Rd-601	54.4
28. 4.5 ➡	R onto Stubbs Bridge Rd	58.9
29. 3.2 ➡	R onto Post Oak Rd	62.1
30. 1.0 ←	L onto Pamunky Rd	63.1
31. 4.2 ↑	Straight into Rest Stop #5 <b>REST STOP #5 SHADY GROVE UMC</b>	67.3

Segment	Directions	Overall
32. 0.0 ←	L onto Catharpin Rd	67.3
33. 0.3 ➡	R onto Robert E Lee Dr	67.6
34. 6.1 ←	L onto VA-208 Lake Anna Pkwy	73.7
35. 0.5 ➡	R onto Old Robert E Lee Dr	74.2
36. 0.5 ➡	R onto Brock Rd	74.7
37. 0.5 ↑	Straight onto Courthouse Rd	75.2
38. 0.6 ←	Slight L onto Massaponax Church Rd	75.8
39. 3.5 ←	L onto Honor Ln (Patriot Park)	79.3
40. 0.7 🚩	End of Route-RR YMCA on R	80.0

80 Mile Course

80 Mile Course

8-9 AM START TIME

MADE POSSIBLE BY:

